

PROPOSED TRAIL NETWORK

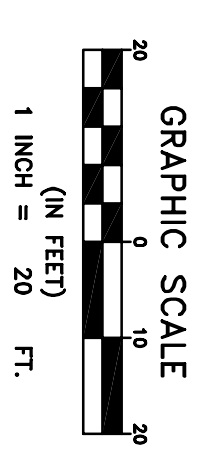
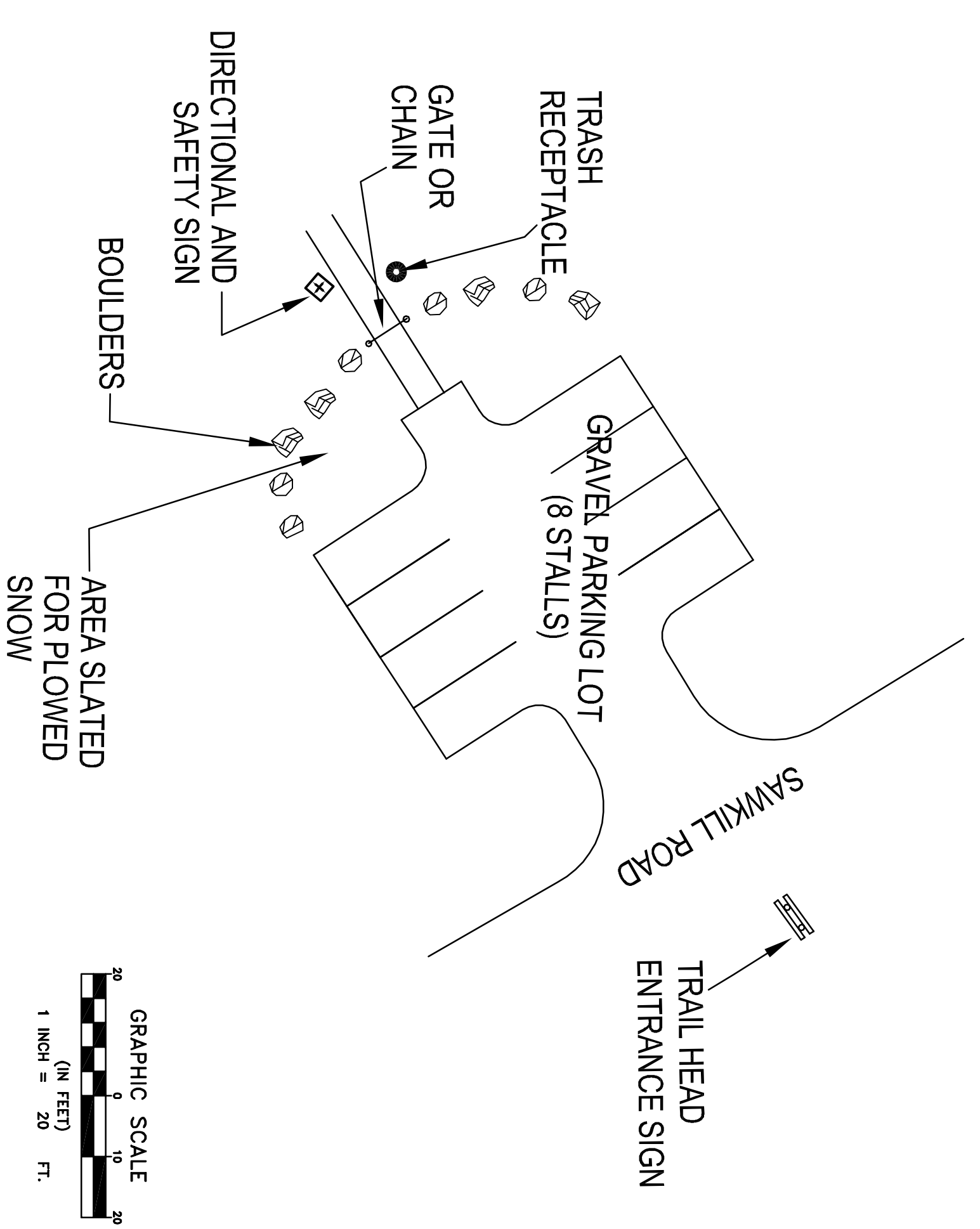
- WILL CREATE A MAIN TRAIL "LOOP" USING EXISTING TRAILS
- WILL DESIGN NEW SPUR TRAILS TO DIRECT USERS TO DESTINATION AREAS LIKE SAWKILL CREEK, LAKE VISTAS AND ROCK OUTCROPPINGS
- NEW TRAILS WILL BE DESIGNED FOR SUSTAINABILITY, WHICH INCLUDES AVOIDING WET AREAS, FALL LINES AND STEEP SLOPES, AND ADDING ADEQUATE GRADE BREAKS TO SHEETFLOW WATER.

EXISTING MEADOW AREAS

- WILL BE PARTIALLY MOWED TO PROVIDE PATHWAYS
- CLEAR AND GRUB INVASIVE PLANTS
- PROVIDE KIOSK WITH EDUCATIONAL INFO AND PRESERVE MAP
- CONSTRUCT BLINDS FOR BIRD WATCHING


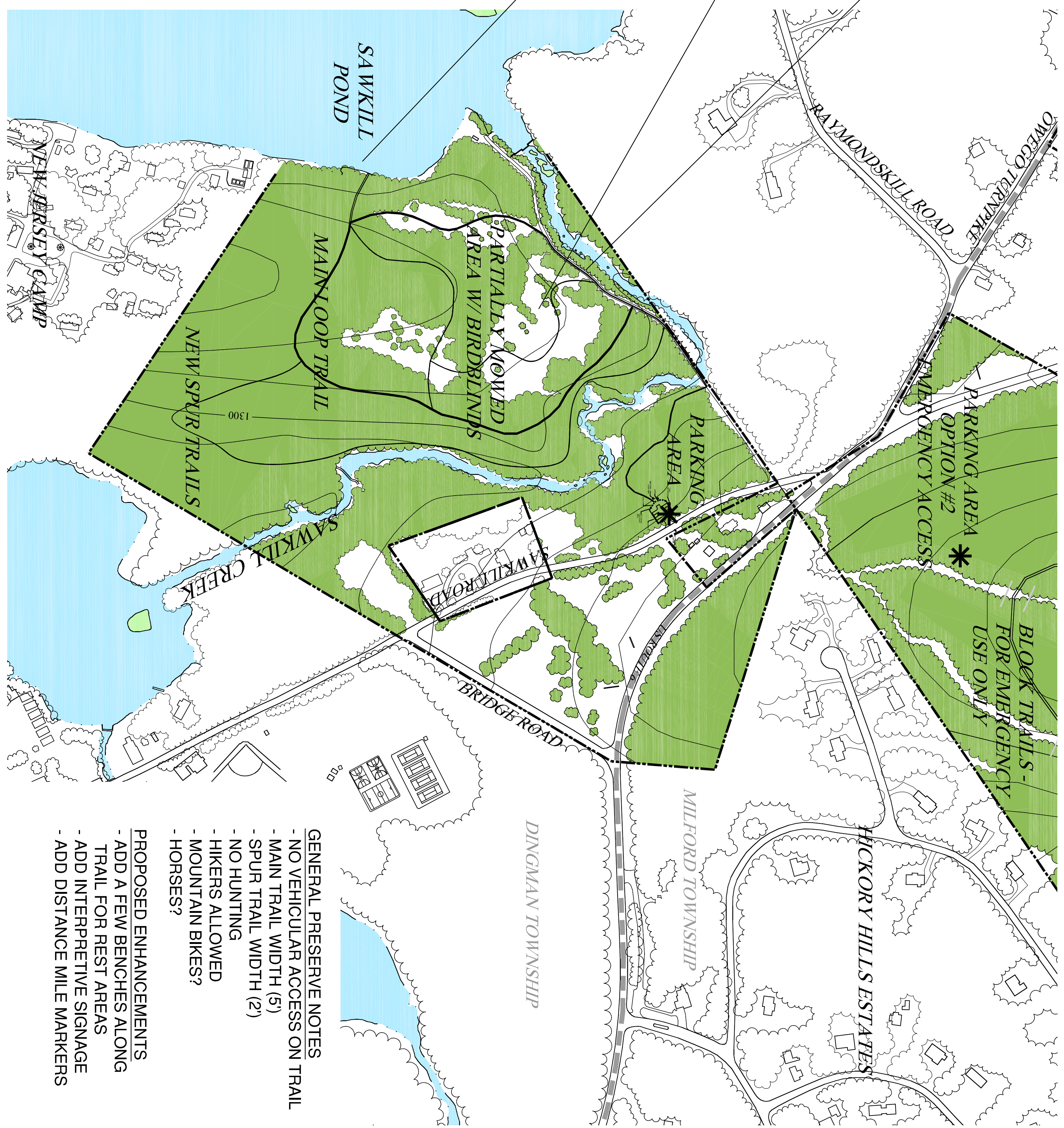
LAKEFRONT AREA

- TRAILS WILL BE DIRECTED AWAY FROM PRIVATE PROPERTY TO DISCOURAGE TRESPASSING
- TWO PICNIC AREAS WITH ONE PICNIC TABLE AND ONE TRASH RECEPTACLE WILL BE DEVELOPED TO PROVIDE USERS WITH VIEWS OF THE LAKE
- NO SWIMMING OR BOATING WILL BE ALLOWED
- FISH AT OWN DISCRETION



1 TYPICAL TRAIL HEAD LAYOUT

SCALE: 1 INCH = 20 FEET



SOUTHERN PORTION - 66.8 AC

- GENERAL PRESERVE NOTES**
- NO VEHICULAR ACCESS ON TRAIL
 - MAIN TRAIL WIDTH (5')
 - SPUR TRAIL WIDTH (2')
 - NO HUNTING
 - HIKERS ALLOWED
 - MOUNTAIN BIKES?
 - HORSES?
- PROPOSED ENHANCEMENTS**
- ADD A FEW BENCHES ALONG TRAIL FOR REST AREAS
 - ADD INTERPRETIVE SIGNAGE
 - ADD DISTANCE MILE MARKERS

<p>GRANT: BRV-024 PROJECT NO: 0904 FILE: 0904-CONCEPT SCALE: AS NOTED REV: 1</p>	<p>DESIGNED: T.M.H. DATE: 09/21/09</p>	<p>CHECKED: T.M.H. DATE: 09/21/09</p>	<p>CLIENT: DINGMAN & MILFORD TOWNSHIPS PROJECT: THE BRIDGE PRESERVE DRAWING TITLE: DRAFT CONCEPT FOR REVIEW (BASED UPON COMMITTEE MEETING #3, 07-27-09)</p>	<p>SHEET NO: C2</p>
--	--	---	---	--------------------------------

McCLANE